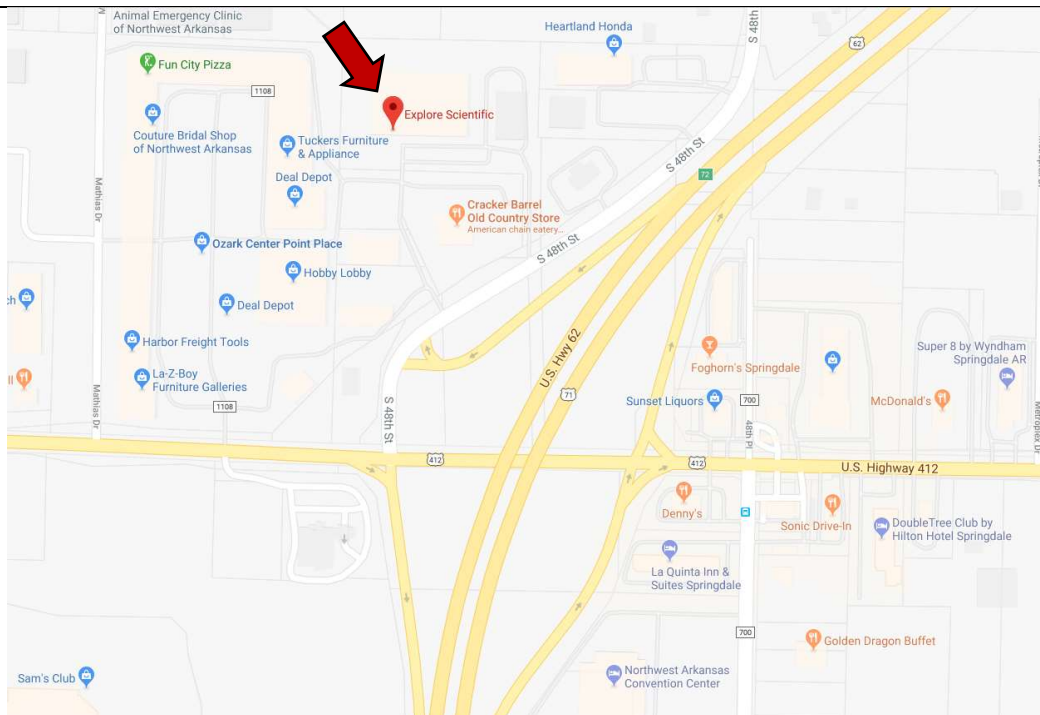


Mid-States Region Astronomical League 2018 Convention Packet



Maps & Directions – Explore Scientific



Explore Scientific's headquarters is conveniently located just off of the intersection of INTERSTATE 49 / HWY 62 and HWY 412, behind the Cracker Barrel restaurant.

Explore Scientific 1010 S 48th St, Springdale, AR 72762

DIRECTIONS FROM INTERSTATE 49 / US HWY 71

- Exit on US HWY 412 (Exit 72)
- If going North on I-49, Turn LEFT (WEST) onto W SUNSET AVE / HWY 412
If going South on I-49, Turn RIGHT (WEST) onto W SUNSET AVE / HWY 412
- Turn RIGHT on S 48th STREET
- Turn LEFT on the First Driveway
- Drive Past the Cracker Barrel to the Explore Scientific building behind

DIRECTIONS IF TRAVELLING ON HWY 412

- Turn NORTH on S 48th STREET (RIGHT if headed EAST, LEFT if WEST)
- Turn LEFT on the First Driveway
- Drive Past the Cracker Barrel to the Explore Scientific building behind

Explore Scientific is the location for activities on Friday afternoon,
Saturday morning and afternoon, and Sunday morning.

Mid-States Region Astronomical League 2018 Convention Packet



Maps & Directions – Hobbs State Park



Hobbs State Park Visitors Center is located on of Highway 12, East of Rogers.
It will be on the right after about 12 ½ miles of winding road.

Hobbs State Park Visitor's Center
20201 East Highway 12, Rogers, AR 72756

DIRECTIONS FROM EXPLORE SCIENTIFIC (45 Minutes)

- Travel NORTH (LEFT from HWY 412) on INTERSTATE 49 for about 14 miles
- Take EXIT 86 for US-62/AR-102/14th STREET toward Bentonville/Rogers
- Turn RIGHT on US-62/AR-102/14th STREET
- Follow 14th STREET for 3 ½ miles thru the WIGGLE at 8th STREET
- Turn RIGHT on N SECOND STREET and continue for just over 1 mile
- Turn LEFT onto W LOCUST STREET which becomes HWY 12
- Follow HWY 12 for 12.6 miles and turn right into the Visitor Center

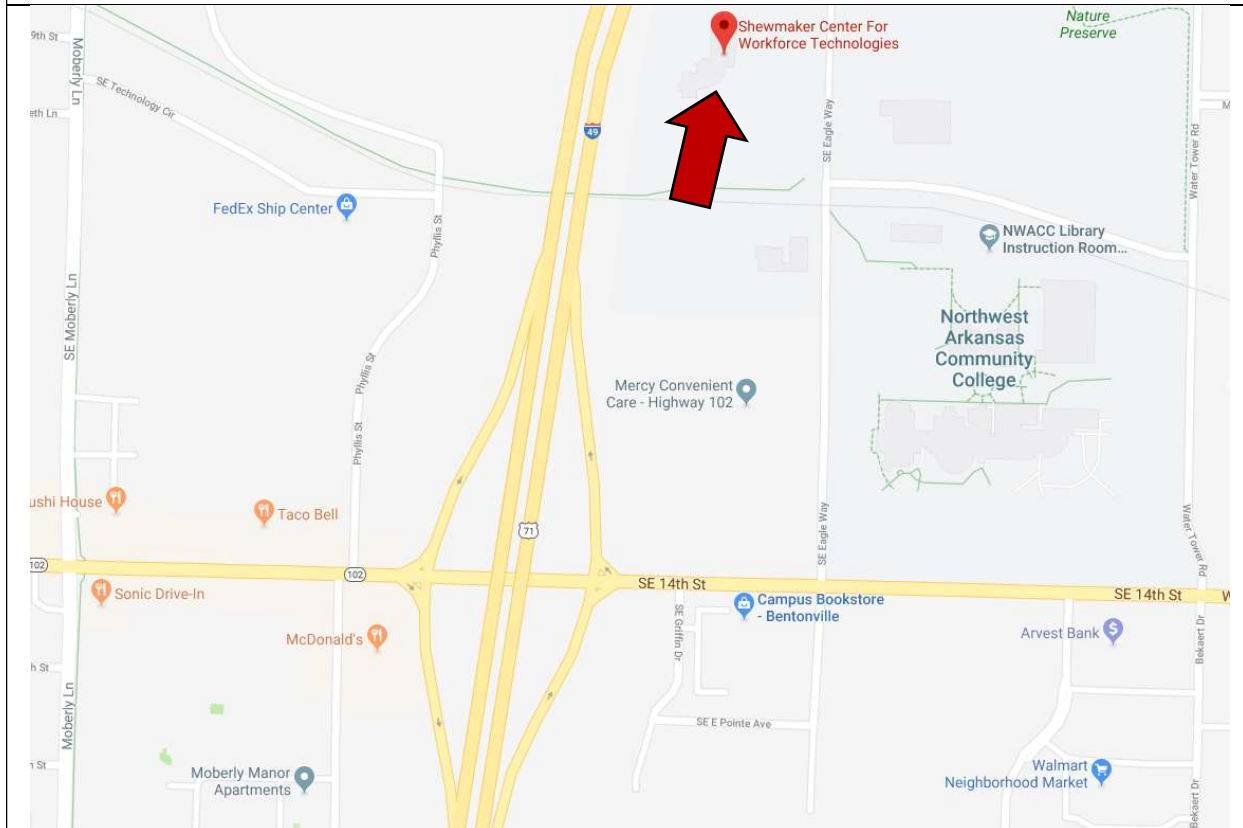
You will cross Beaver Lake on a bridge and then have a very windy trip on HWY 12 out to the park, so be careful! You will pass WAR EAGLE ROAD right before the entrance to the Visitor's Center.

Hobbs State Park is the location for our Friday night activities

Mid-States Region Astronomical League 2018 Convention Packet



Maps & Directions – Shewmaker Center, NWACC



NWACC's Shewmaker Center is located just off the intersection of INTERSTATE 49 and HWY 102 / 14th STEET, behind the primary building on the campus.

**Shewmaker Center for Workforce Technologies
Northwest Arkansas Community College
1000 SE Eagle Way, Bentonville, AR 72712**

DIRECTIONS FROM EXPLORE SCIENTIFIC (20 Minutes)

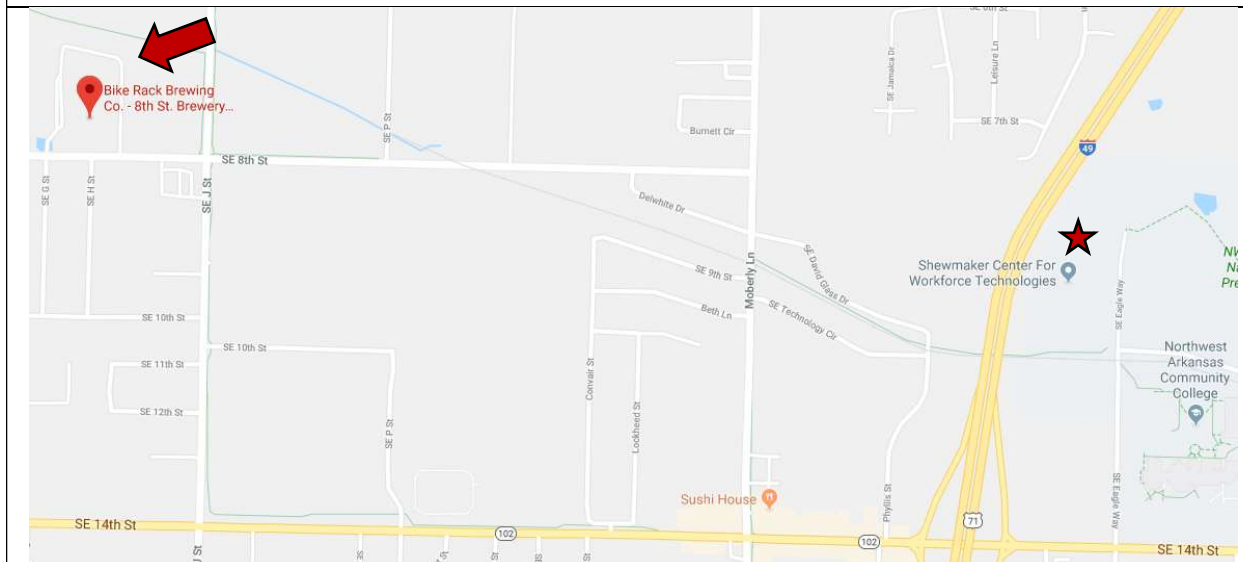
- Travel NORTH (LEFT from HWY 412) on INTERSTATE 49 for about 14 miles
- Take EXIT 86 for US-62/AR-102/14th STREET toward Bentonville/Rogers
- Turn RIGHT on US-62/AR-102/14th STREET
- Immediately Turn LEFT onto SE EAGLE WAY and GO STRAIGHT
- GO STRAIGHT past NWACC Building on the RIGHT
- PASS the NWACC Building on the RIGHT and MERCY CARE on the LEFT
- Turn LEFT into the Parking Lot of the FIRST Building on the LEFT

The Shewmaker Center at NWACC is the location for Saturday night's banquet, conference awards, and Keynote Speech by Dr. David Levy

Mid-States Region Astronomical League 2018 Convention Packet



Maps & Directions – Bike Rack Brewery (8th Street)



Bike Rack Brewing's 8th Street Brewery is located just off the NW Arkansas Greenway Bike Trail in the 8th Street Market in the new Arts District of Bentonville.

Bike Rack Brewing's 8th Street Brewery
801 SE 8th Street Suite 61, Bentonville, AR 72712

DIRECTIONS FROM NWACC'S SHEWMAKER CENTER (5 Minutes)

- Head SOUTH on SE EAGLE WAY to 14th STREET
- Turn RIGHT on 14th STREET and go straight for 1.3 miles
- Turn RIGHT on SE J STREET and go straight for .5 miles
- Turn LEFT on SE 8th STREET and go straight for .25 miles
- Turn RIGHT into the 8th Street Market

Bike Rack Brewery is the location of the after-party. NWA Space's Giant Telescope is located in the same area and tours of the scope will be given.